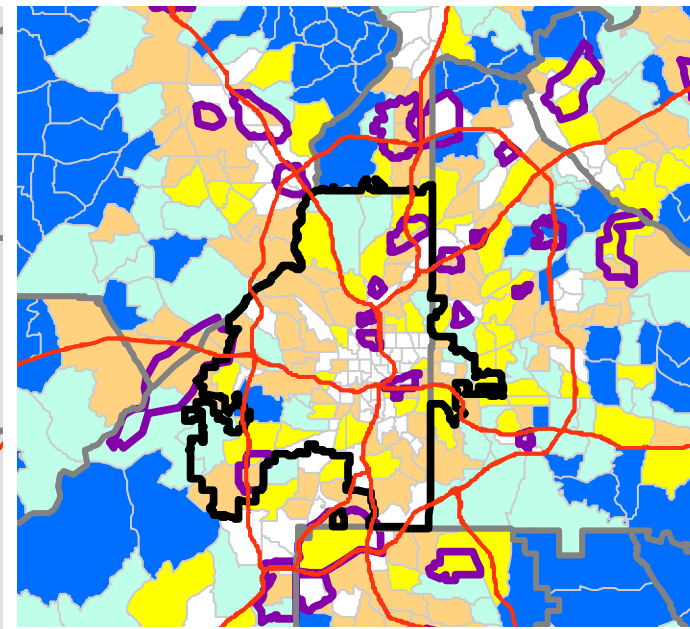
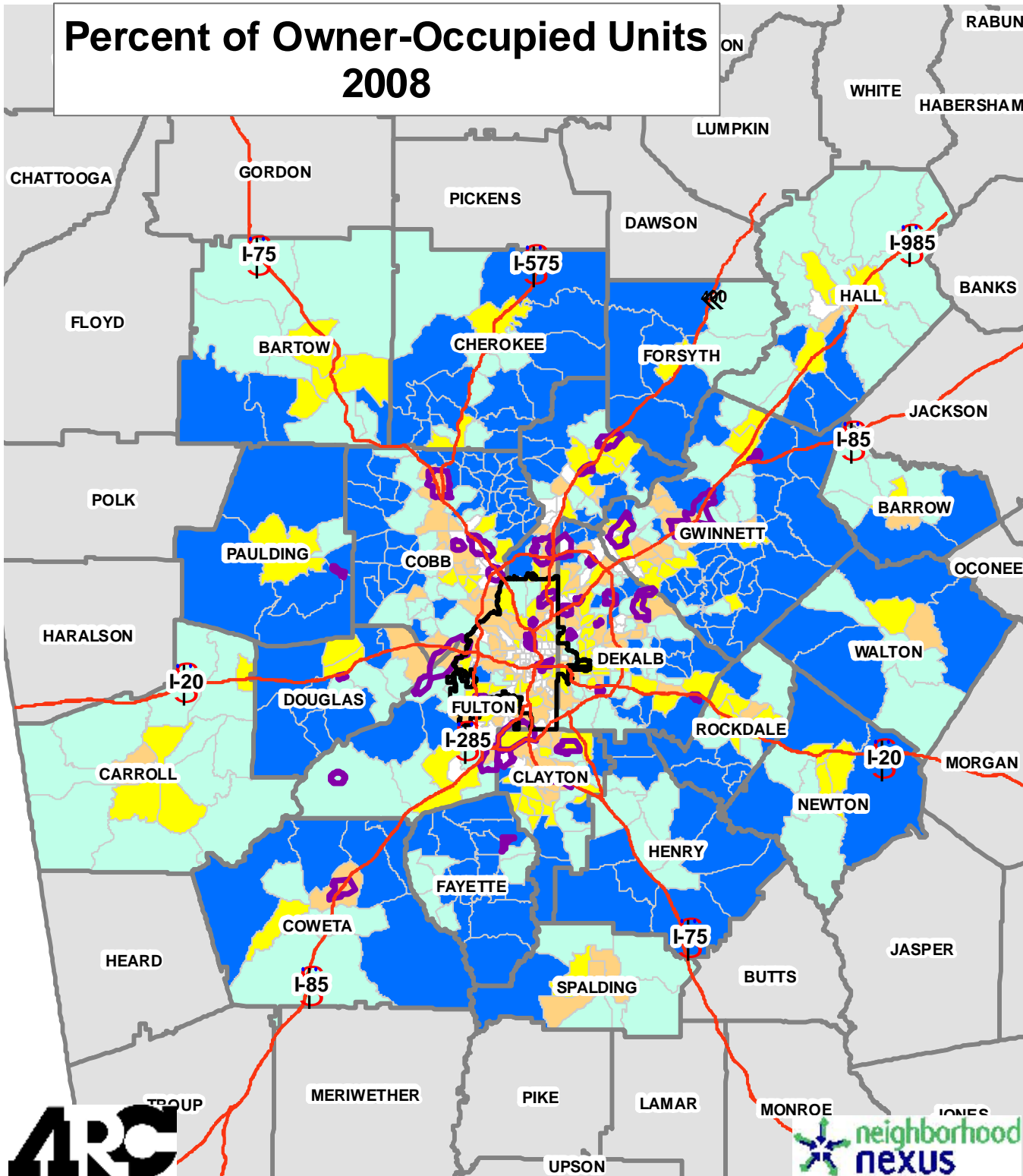









Percent of Owner-Occupied Units 2008



-  City of Atlanta
-  Regional Centers

Pop. and Emp. Data

% Owner Natural Breaks (Jenks) are Used

-  0% - 26.27%
-  26.28% - 44.6%
-  44.61% - 61.89%
-  61.9% - 78.34%
-  78.35% - 96.36%

Using ESRI's model-based estimates, this map shows where the heaviest concentrations of owner-occupied housing are located. As can be seen, very few of the heaviest concentrations are located within the City of Atlanta or other regional centers - those areas with abundant jobs and other amenities- which may speak to an affordability challenge.



Source: ESRI